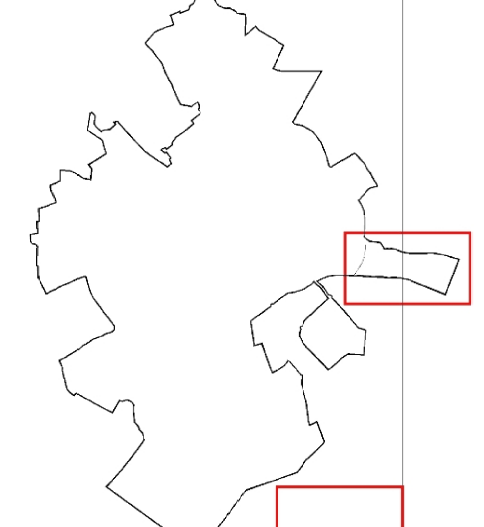




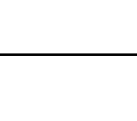


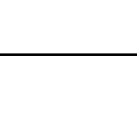
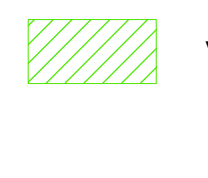






Grandes Conjuntos de Valor Patrimonial	Pequenos Conjuntos ou Elementos de Valor Patrimonial	Outros Elementos		 CÂMARA MUNICIPAL DE ÉVORA	
<ul style="list-style-type: none"> Centro Histórico de Évora Zona Verde Monumental Zona de Urbanização Nº1 - Núcleo Inicial Bairro da Malagueira 	<p>Imóveis Classificados</p> <ul style="list-style-type: none">  MN  IIP  IVC <p>Edificações de Valor Patrimonial</p> <ul style="list-style-type: none">  E1  E2  E3 <p>Zonas Verdes de Valor Patrimonial</p> <ul style="list-style-type: none">  V1 <p>Zonas de Vestígios Arqueológicos</p> <ul style="list-style-type: none">  A <p>Elementos Pontuais de Valor Patrimonial</p> <ul style="list-style-type: none">  P 	<ul style="list-style-type: none">  Perímetro Urbano  Base Cartográfica 1/10 000 	<p>PLANO DE URBANIZAÇÃO DE ÉVORA ALTERAÇÃO PATRIMÓNIO, CIDADE EXTRA-MUROS</p> <p>0 200 400 600 800 Metros</p> <p>Projetado por Gonçalo Pereira Pinheiro Outubro 2010</p>	<p>15 000 maio Outubro 2010 Plano 05</p>	